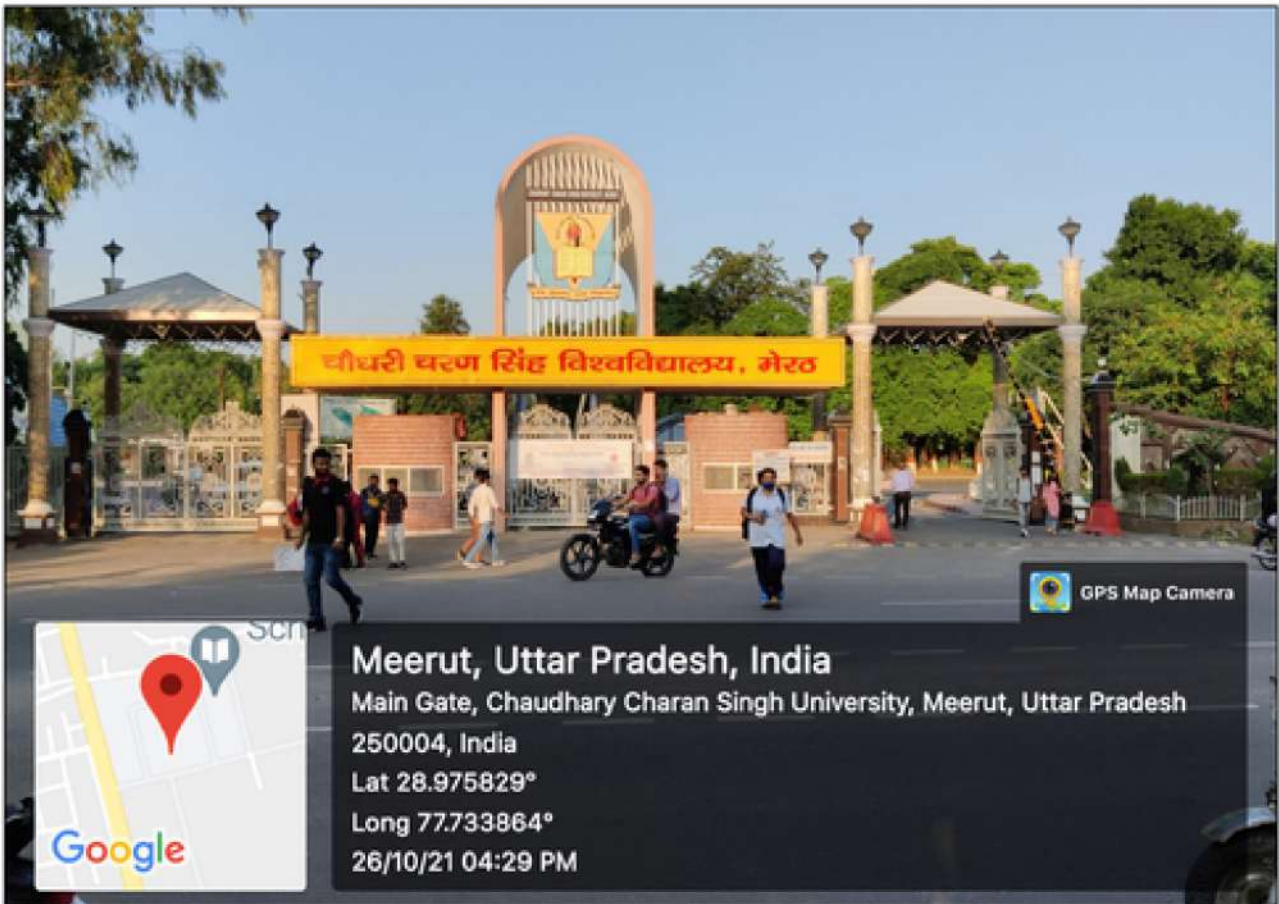




चौधरी चरण सिंह विश्वविद्यालय, मेरठ, उत्तर प्रदेश
Chaudhary Charan Singh University, Meerut, Uttar Pradesh
(Formerly, Meerut University)

INDEX		
General Ambience of the University		
S. No.	NAME OF AMBIENCE	Photo Sheet No.
1	University Main Gate	01
2	University Temple	02
3	Statues of Inspiring Leaders	03-07
4	Canteen	08
5	Hostels	09-16
6	Auditoriums	17-19
7	Central Library	20
8	Central Evaluation Building & Police Chowki	21
9	Sahiyatkaar Kutir	22
10	Community Centre & Guest House	23
11	Dispensary	24
12	Women Health Club & Women Study Centre	25
13	Post Office & Railway Reservation Office	26
14	Solar Plant	27
15	Rain Water Harvesting Units	28-34
16	Garbage Centre	35
17	Indian Bank & ATM	36
18	Vice-Chancellor Residence	37
19	Residences	38-40
20	Student Union Office & Meteological Station	41
21	CCTV Cameras & Wi-Fi Server System	42
22	Landscaping & Parks	43-44
23	Fountains	45
24	Engineering Section & Gensets	46
25	Campus inner Roads	47
26	Fire Hydrants & Fire Extinguishers	48
27	Tapovan	49
28	Statium & Courts	50
29	Over Head Water Tanks	51

Main Gate, Chaudhary Charan Singh University, Meerut (U.P.)



Temple



Statue of Honorable Chaudhary Charan Singh Ji




Statue of Swami Vivekananda Ji



Statues of Shahid Bhagat Singh Ji, Rajguru Ji, Sukhdev Ji



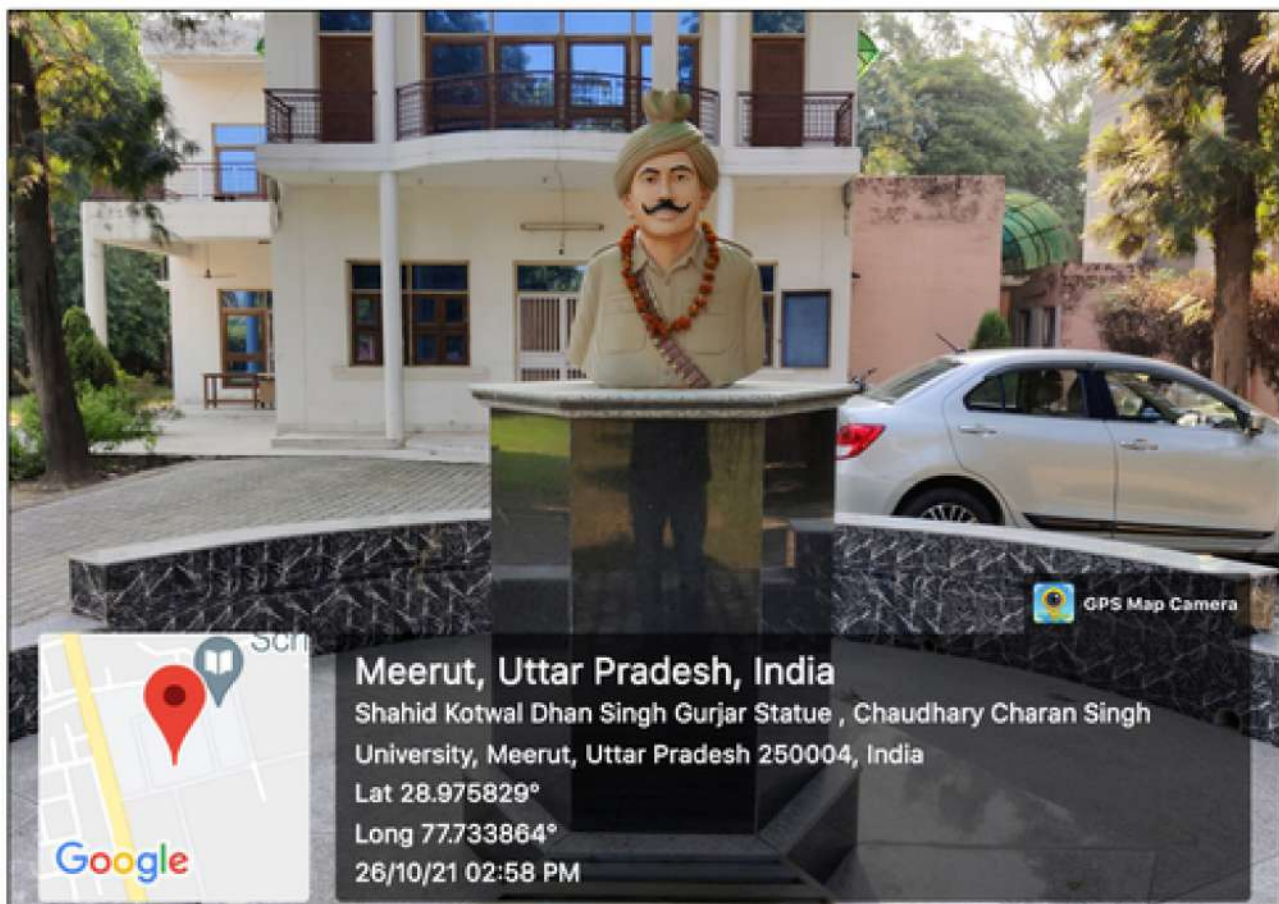
Statue of Neta Ji Subhash Chandra Bose



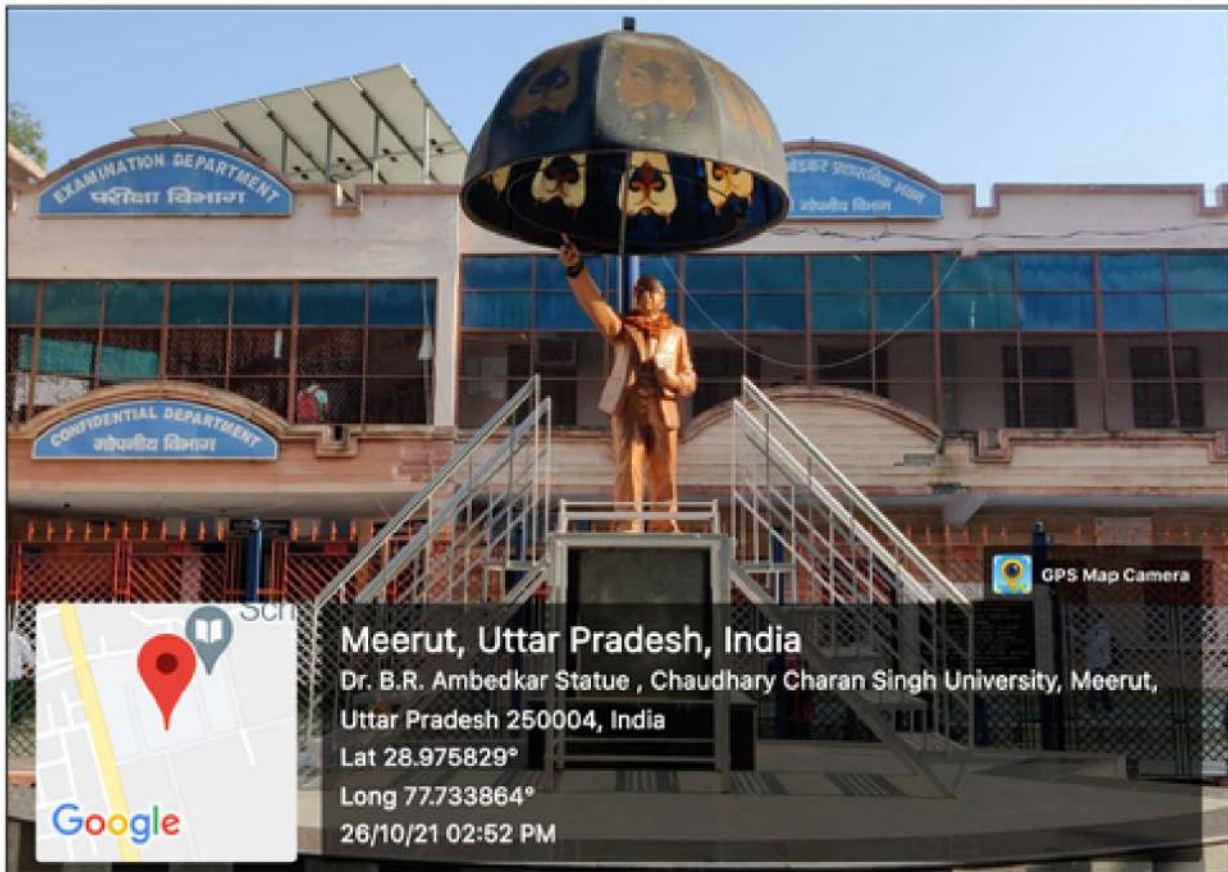
Statue of Shaheed Mangal Pandey Ji



Statue of Shaheed Dhan Singh Kotwal Ji



Statue of Dr. B.R. Ambedkar Ji



Statue of Raja Mahendra Pratap Ji



Canteen



Canteen



Durga Bhabhi Girls Hostel



Rani Laxmi Bai Girls Hostel



Dr. Kailash Prakash Boys Hostel

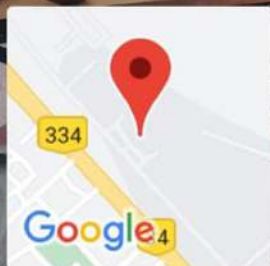


Meerut, Uttar Pradesh, India

XP9Q+CMQ, Chaudhary Charan Singh University, Ramgarhi, Meerut,
Uttar Pradesh 250004, India

Lat 28.968492° Long 77.739331°

12/10/22 09:13 AM



Meerut, Uttar Pradesh, India

XPCP+2QM, Chaudhary Charan Singh University, New Prabhat Nagar,
Meerut, Uttar Pradesh 250004, India

Lat 28.970085°

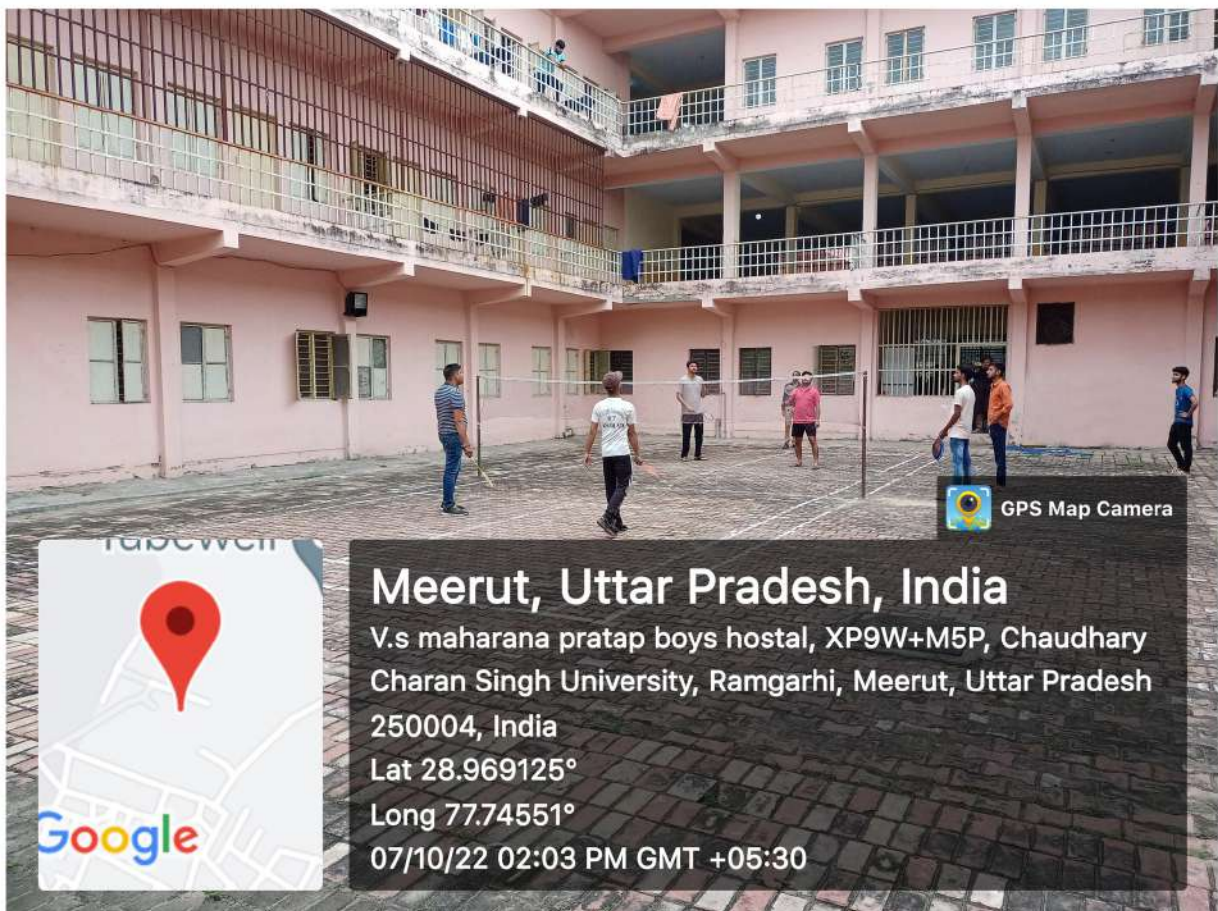
Long 77.73698°

03/10/22 02:05 PM

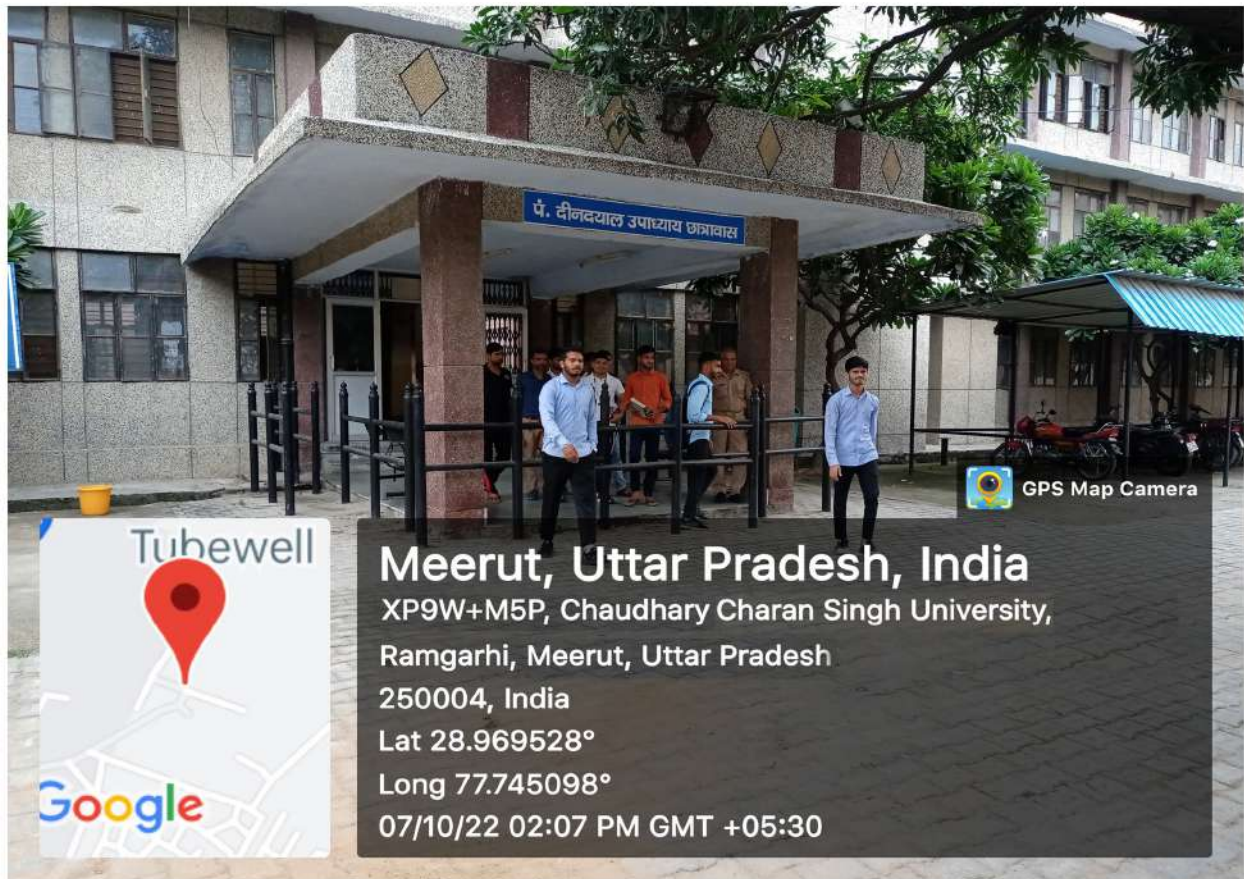
Dr. R.K. Singh Boys Hostel



Veer Shiromani Maharana Pratap Boys Hostel



Pt. Deen Dayal Upadhyay Boys Hostel



Late Rajesh Pilot Sports Hostel



Dr. B.R. Ambedkar Boys Hostel



Plantation in Dr. B.R. Ambedkar Boys Hostel



Dr. A.P.J. Abdul Kalam Boys Hostel



Auditorium




Mini Auditorium



Brahaspati Bhawan




Central Library



Central Evaluation Building



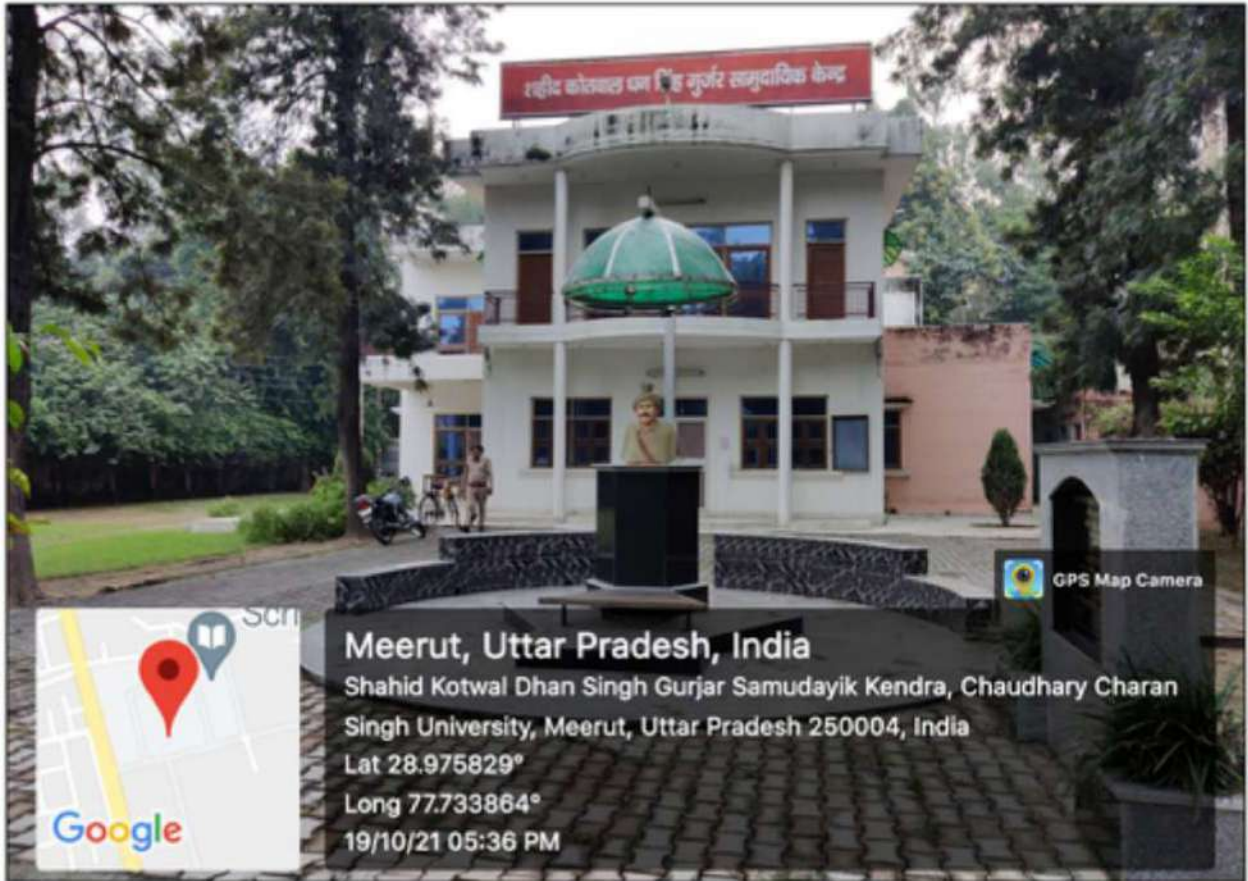
Police Chowki




Pt. Madan Mohan Malviya Sahityakar Kuteer



Shaheed Kotwal Dhan Singh Gurjar Community Centre



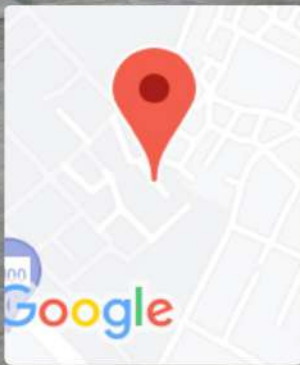
Shaheed Colonel H.K. Sharawat Guest House



Swami Kalyan Dev Health Centre



Women Health Club



Meerut, Uttar Pradesh, India

XP8V+CVF, Aurang Shahpur Diggi Rd, Ajanta

Colony, Meerut, Uttar Pradesh 250004, India

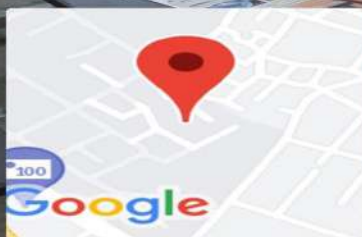
Lat 28.965704°

Long 77.743192°

05/10/22 01:41 PM GMT +05:30

GPS Map Camera

Women Study Centre



Meerut, Uttar Pradesh, India

XP8V+CVF, 123, Aurang Shahpur Diggi

Rd, Ajanta Colony, Meerut, Uttar Pradesh

250004, India

Lat 28.965583°

Long 77.743104°

05/10/22 01:54 PM GMT +05:30

GPS Map Camera

Post Office



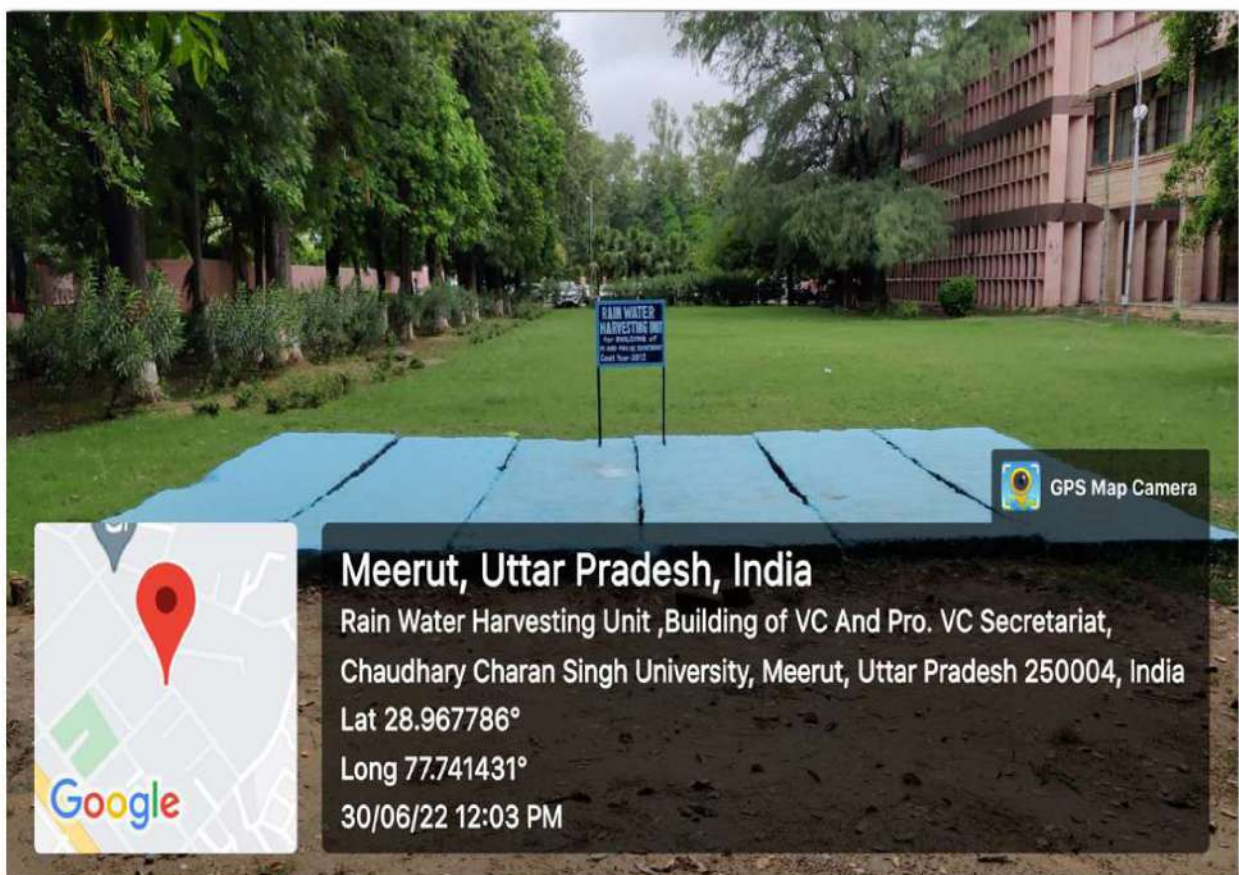
Railway Reservation office



Solar System



Rain Water Harvesting Units



Rain Water Harvesting Units



Rain Water Harvesting Units



Rain Water Harvesting Units



Rain Water Harvesting Units



Rain Water Harvesting Units



Rain Water Harvesting Units



Garbage Centre





Indian Bank




ATM- Indian Bank




Vice- Chancellor's Residence




A- Type Teacher's Quarters



AB- Type Teacher's Quarters




B- Type Teacher's Quarters



C- Type Teacher's Quarters



H- Type Teacher's Quarters



D- Type Staff Quarters




Student Union Office




Meteorological Station



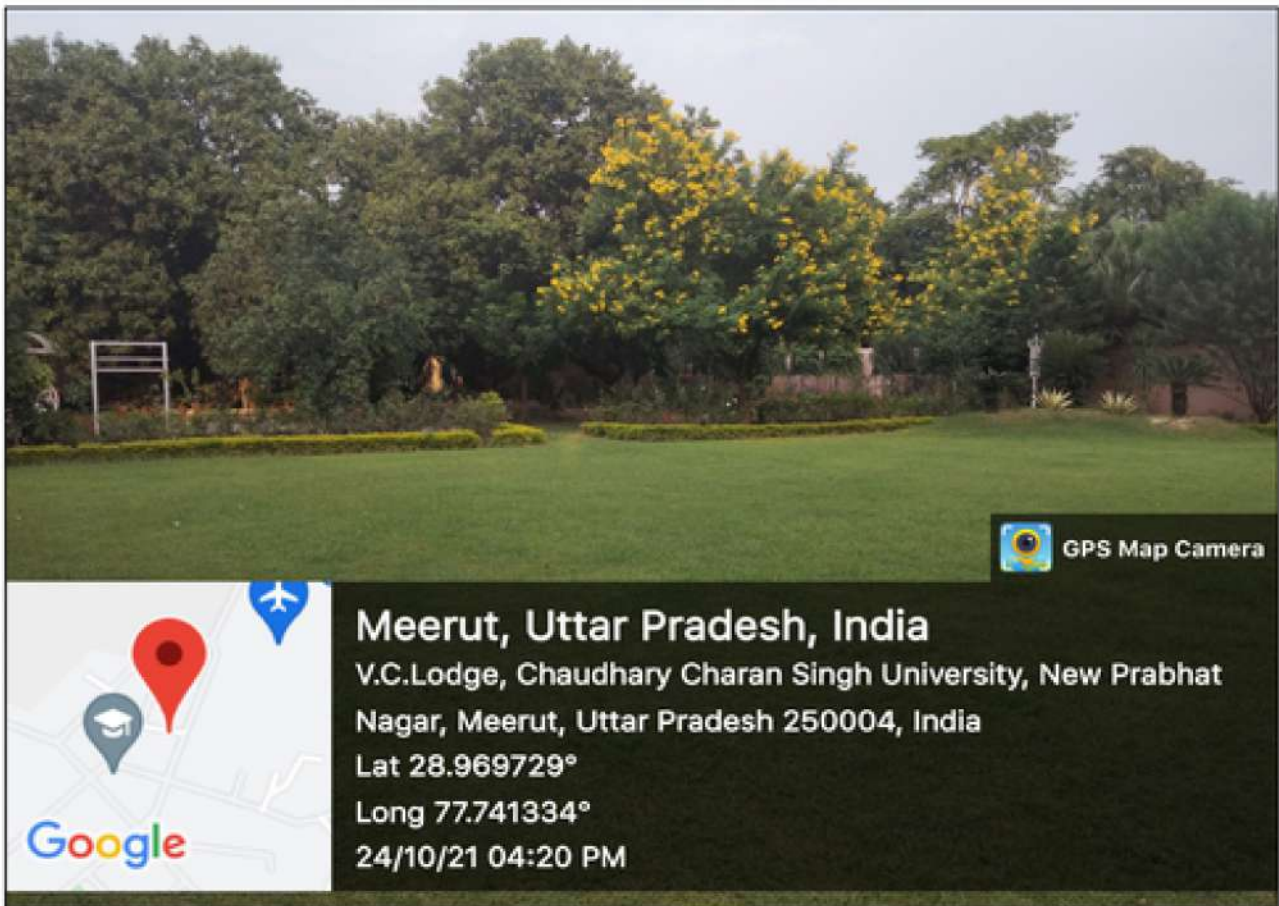
CCTV Camera



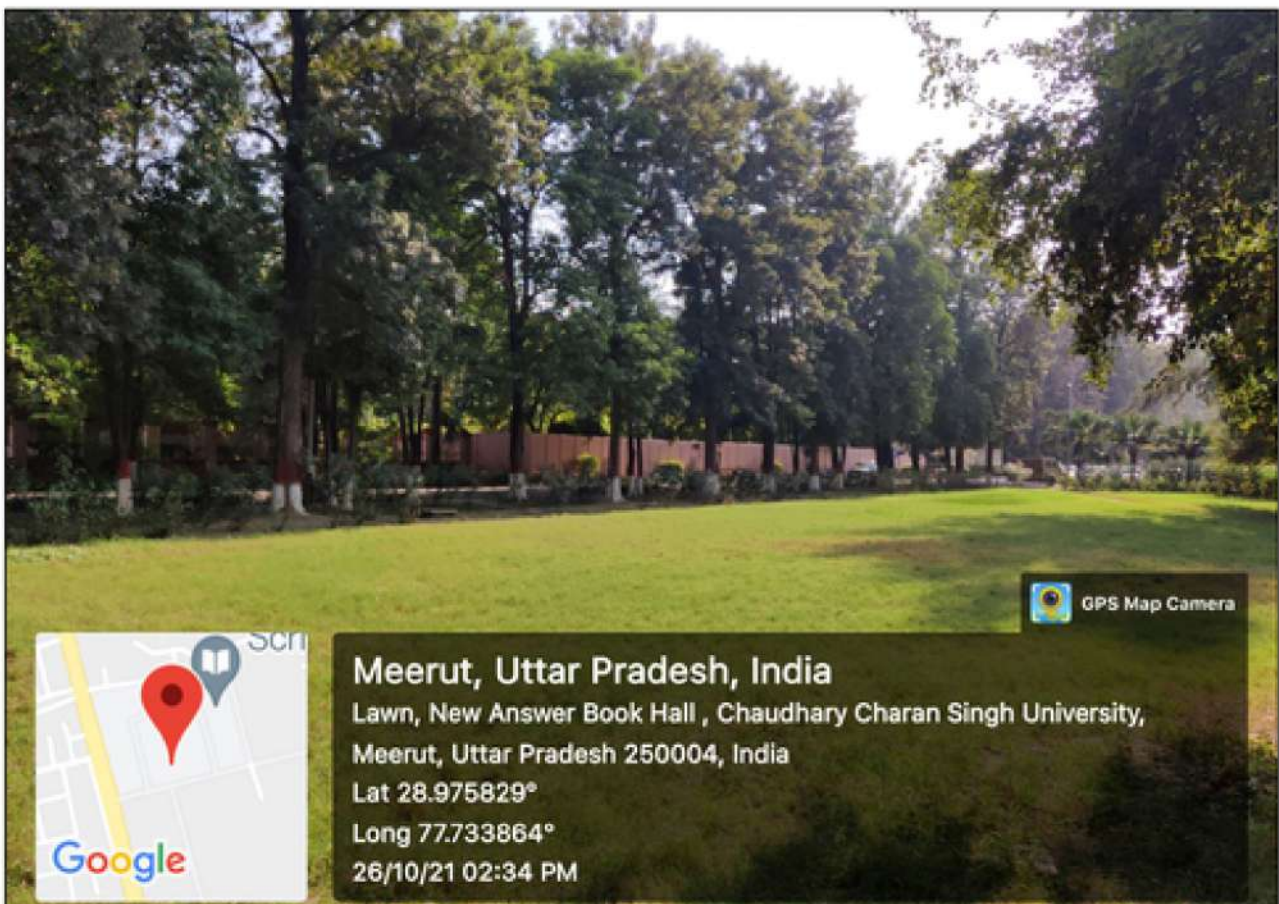
Wi-Fi Server Room



Lawn at VC residence



Lawn Near Answer Book Hall



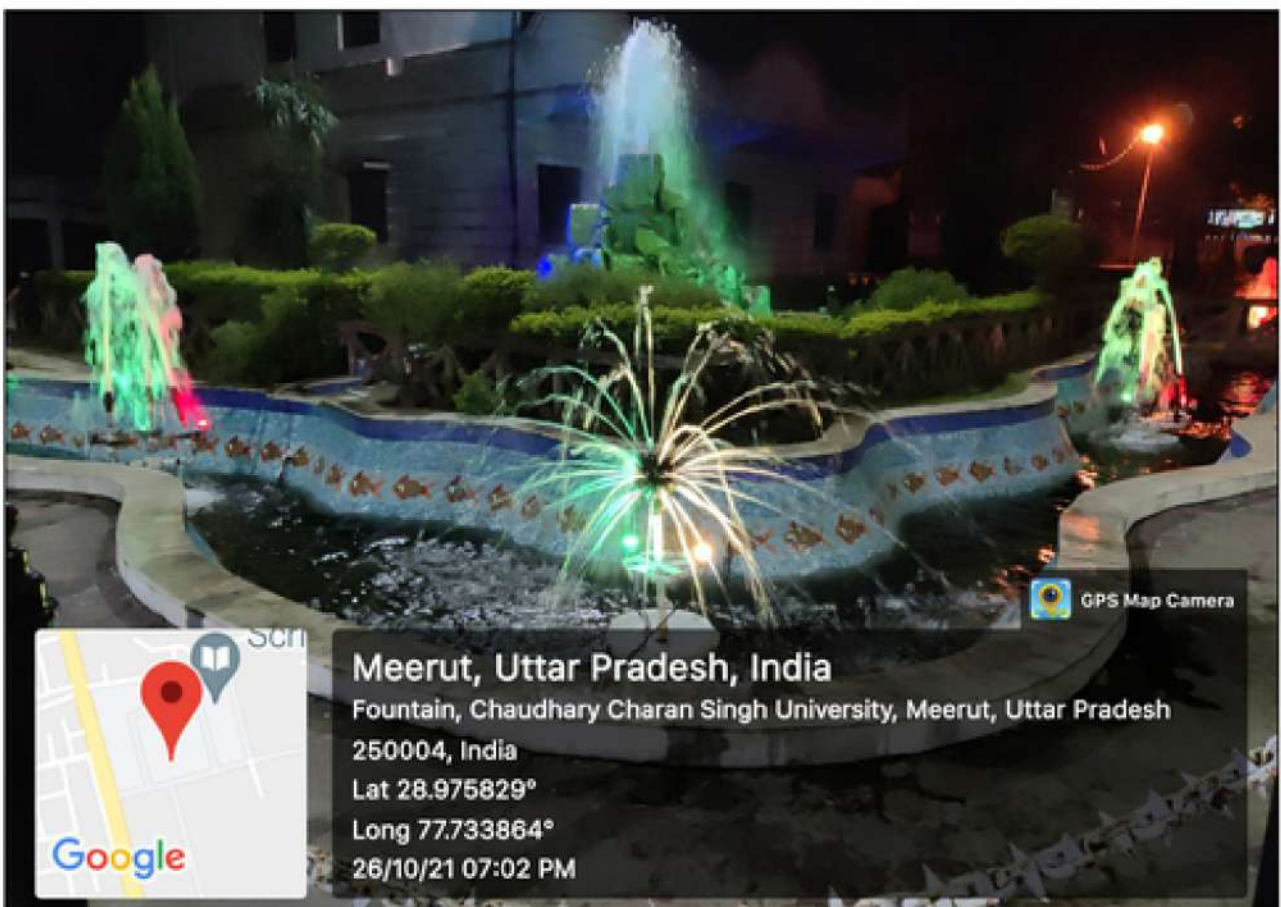
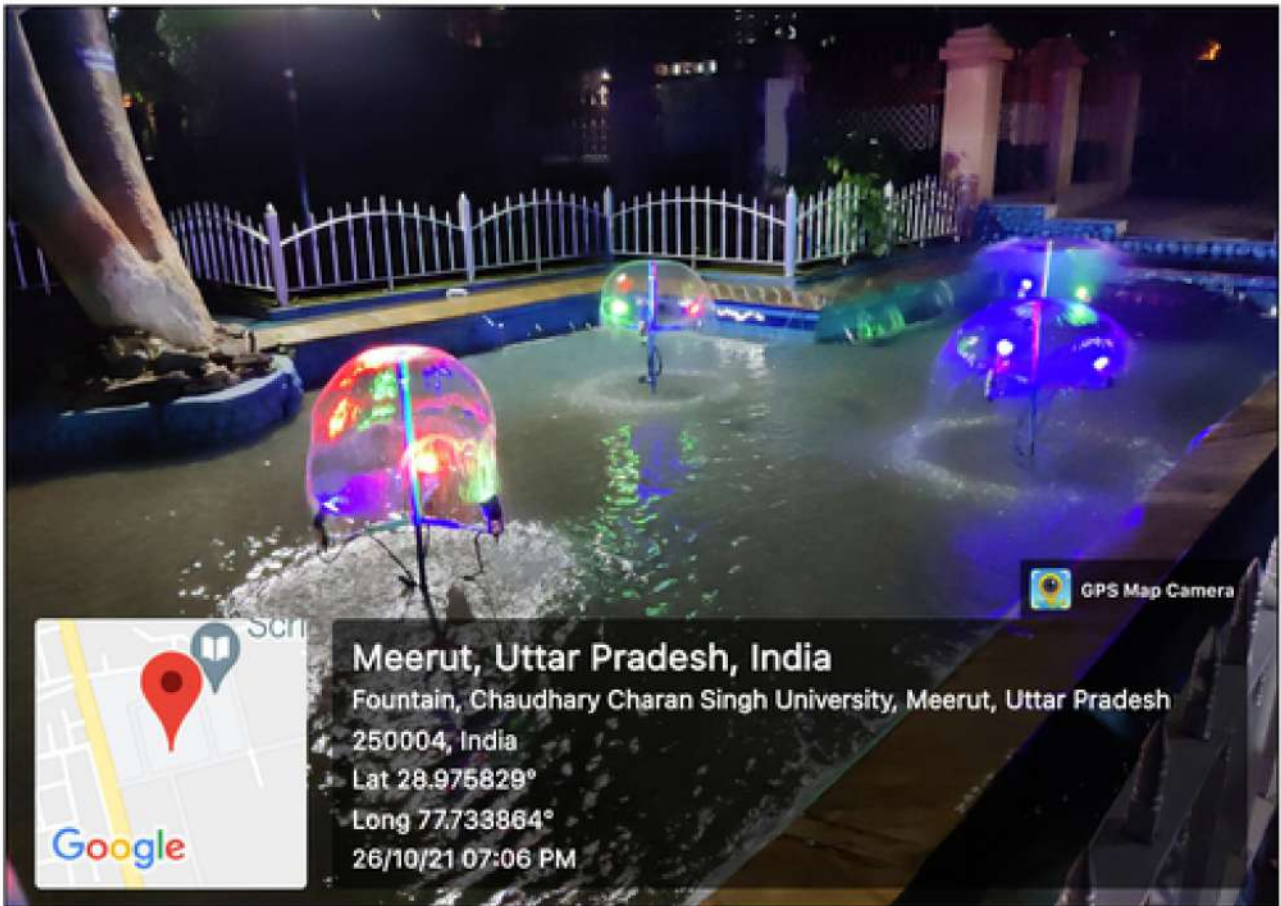
Lawn at C C S Park



Lawn Near Commerce Dept.



Fountains




Generators



Engineering Section



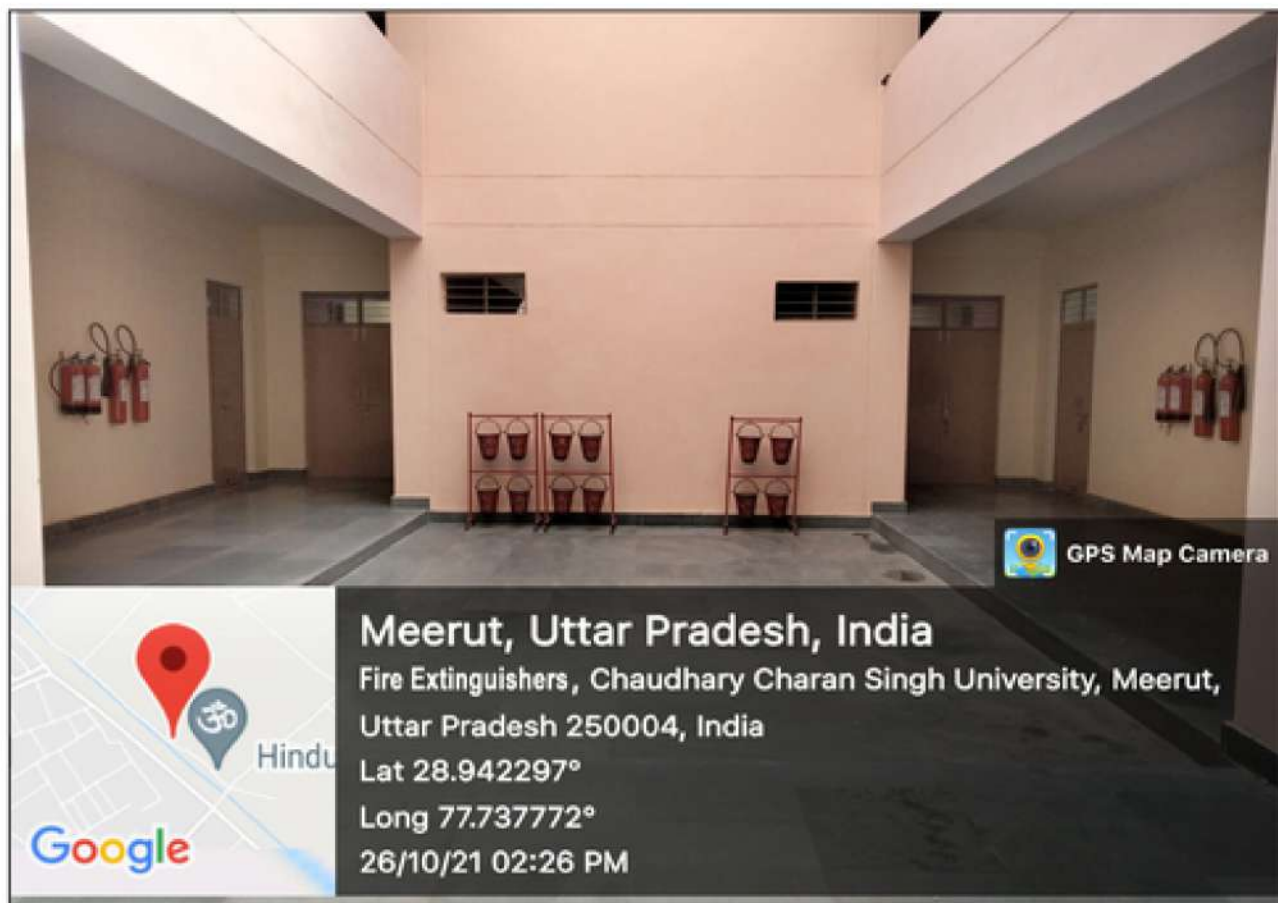
Campus Inner Roads



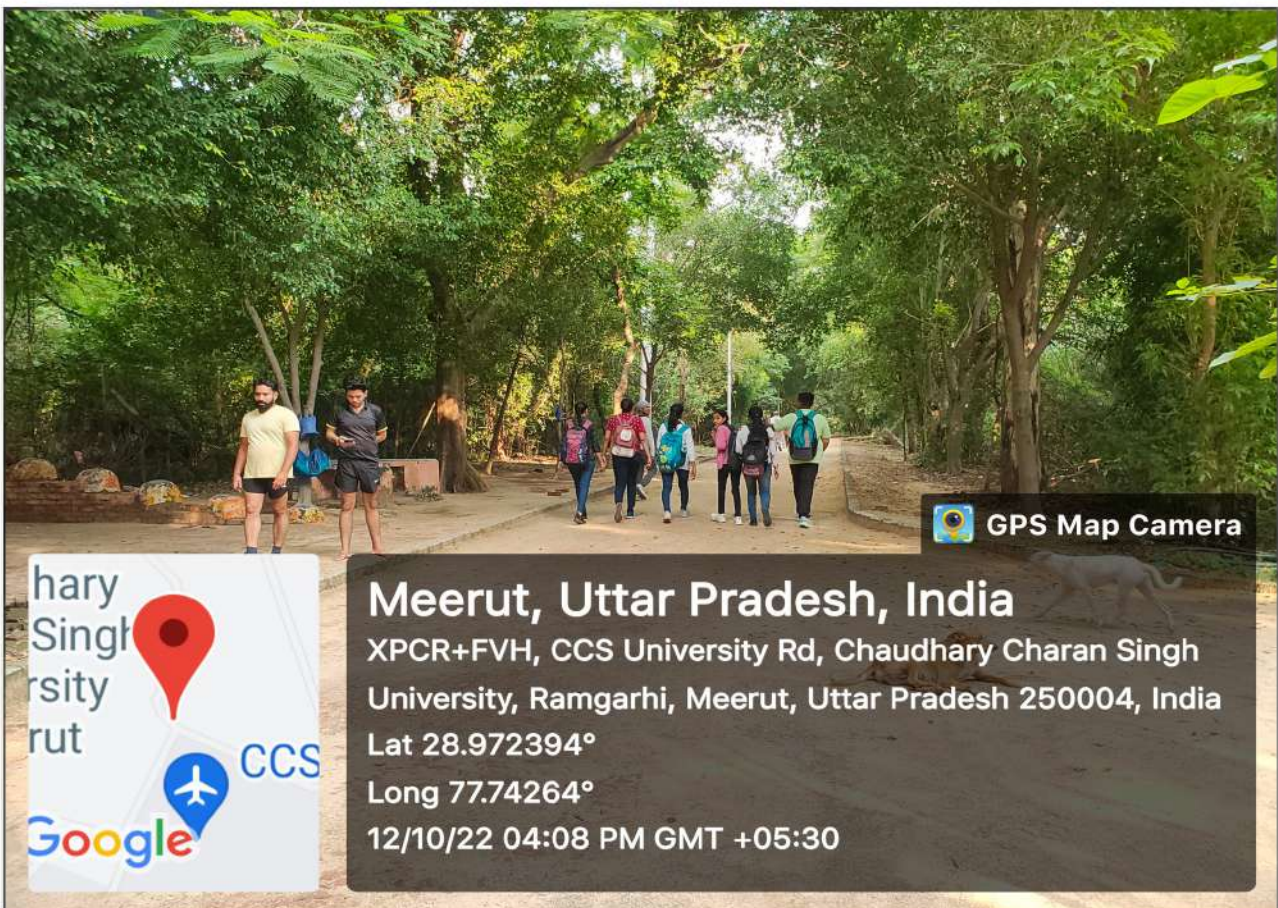
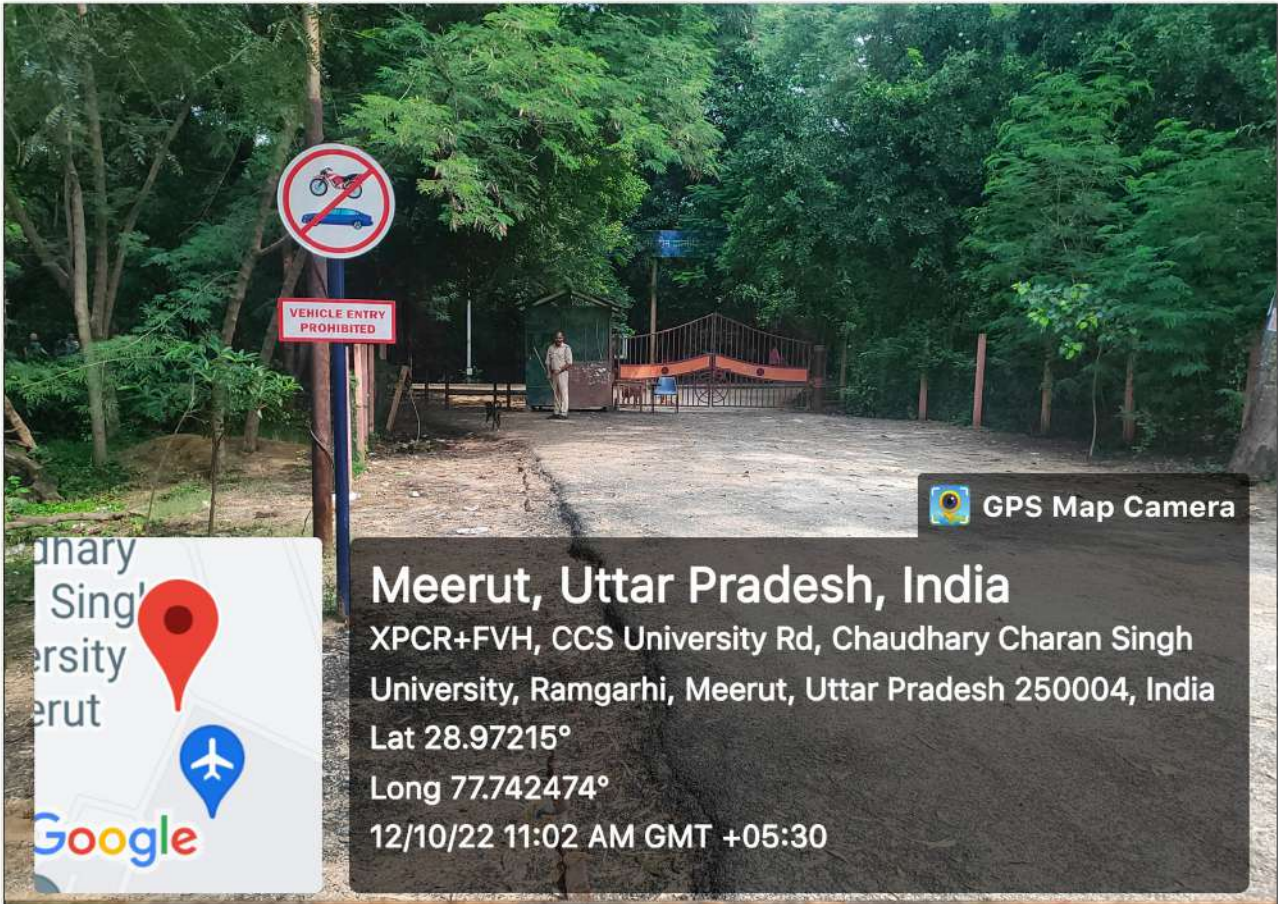
Fire Hydrants



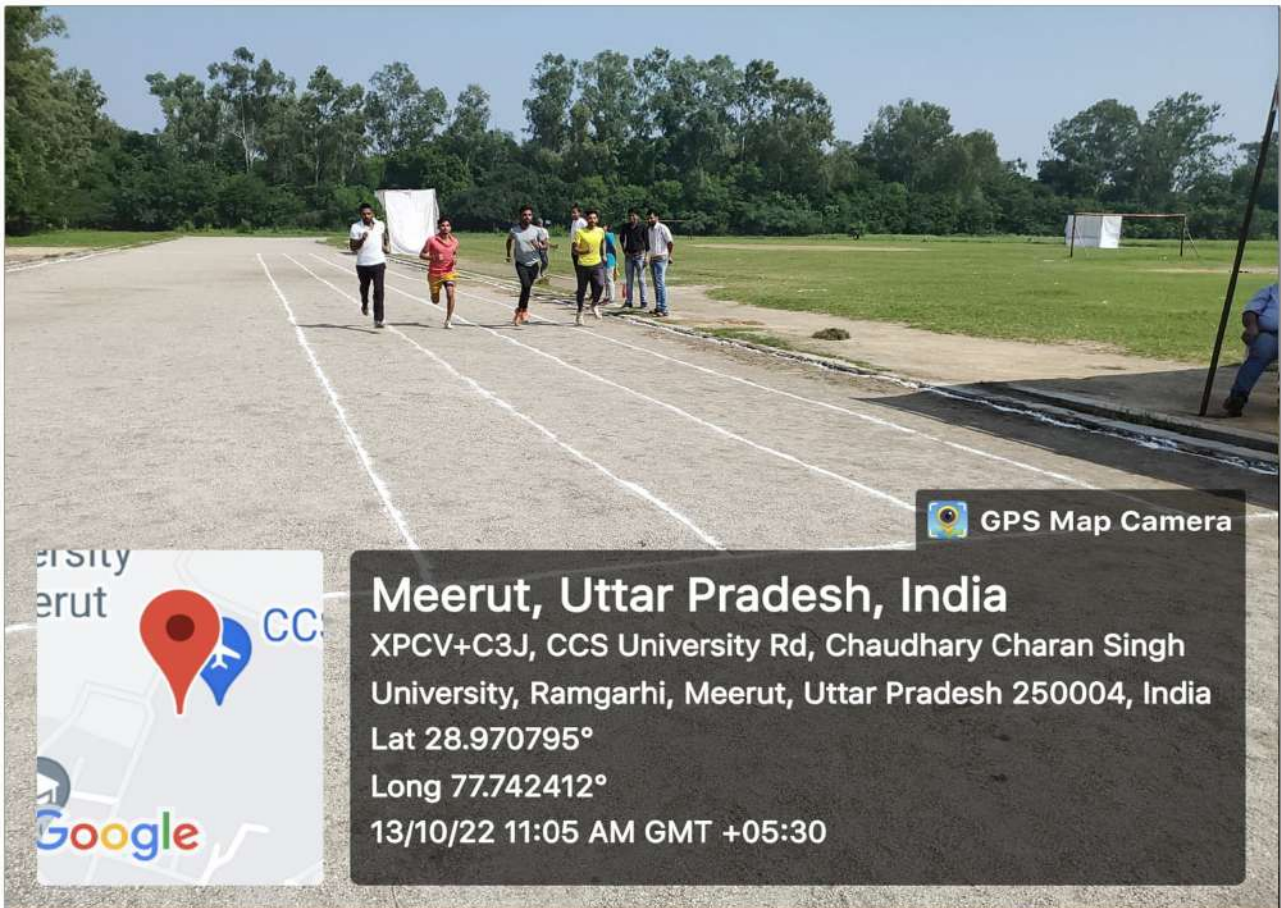
Fire Extinguishers



Tapowan - A Garden



Stadium



Basket Ball Court



Water Tank

